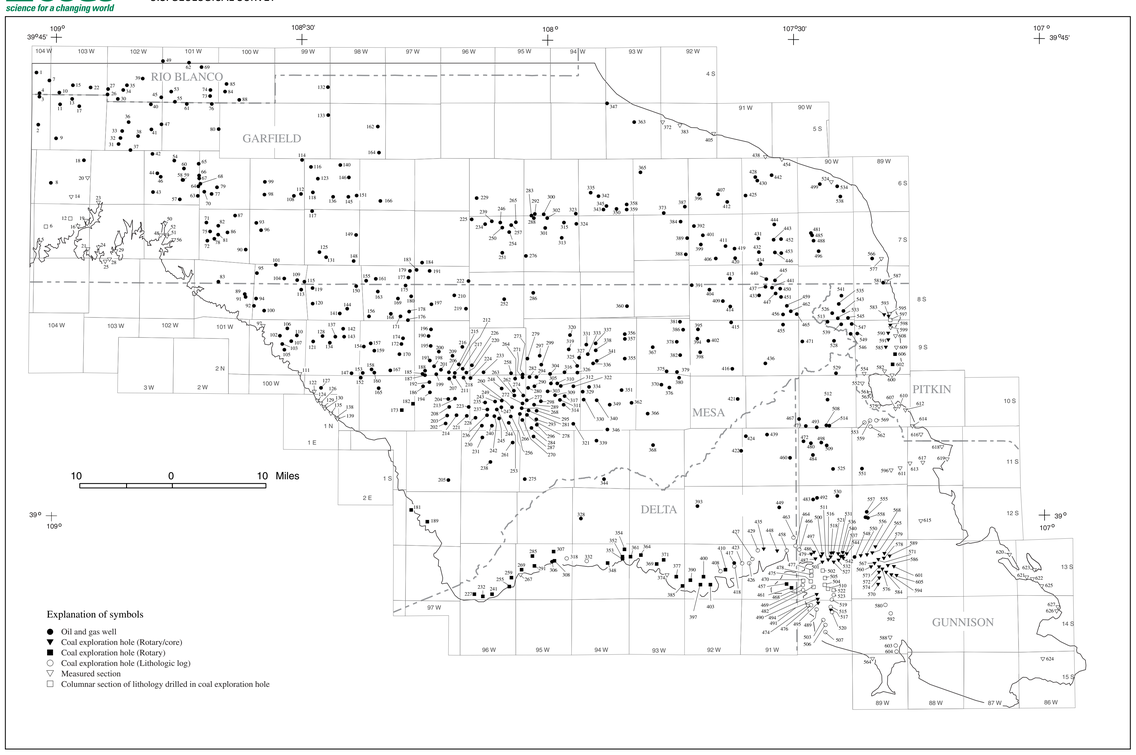

Figure A. Location of drill holes and measured sections used to assess coal resources in the southern part of the Piceance Basin, Colorado. Data points are identified by map number in Appendix 1.

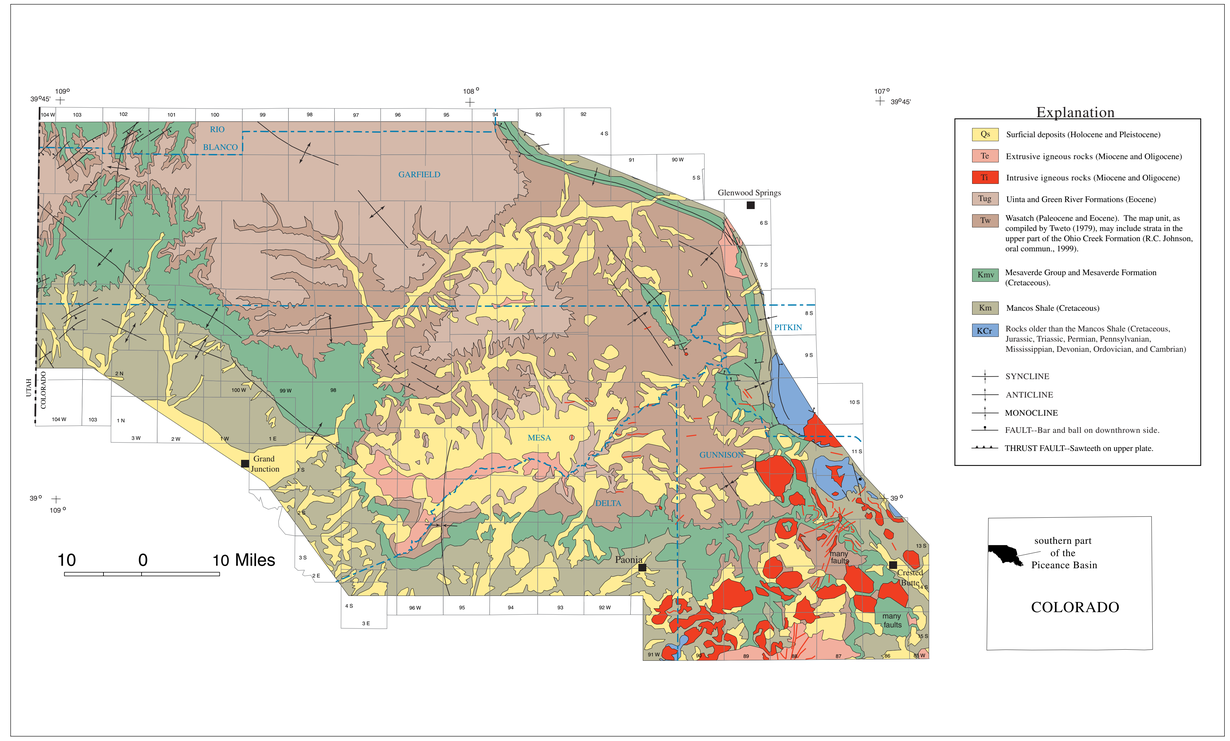

Figure B. Geologic map of the southern part of the Piceance Basin, Colorado. Modified from the digital geologic map of Colorado (Green, 1992; digitized from Tweto, 1979).

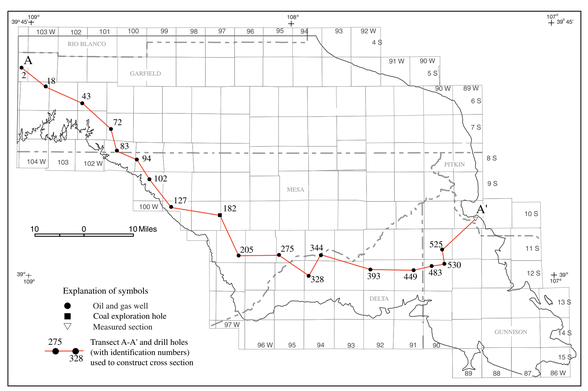

Inset. Location of drill holes and measured section used to construct cross section A-A'. Data points are identified in Appendix 1.

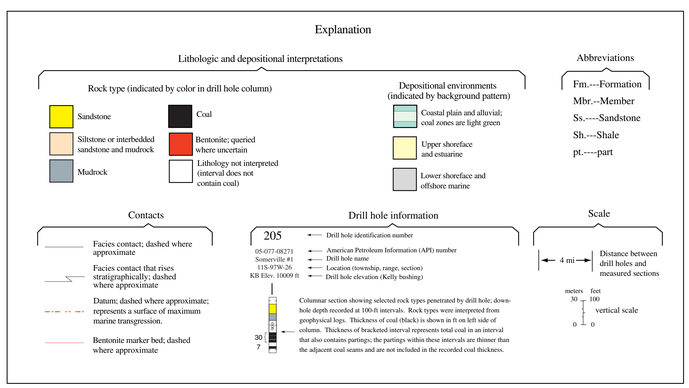

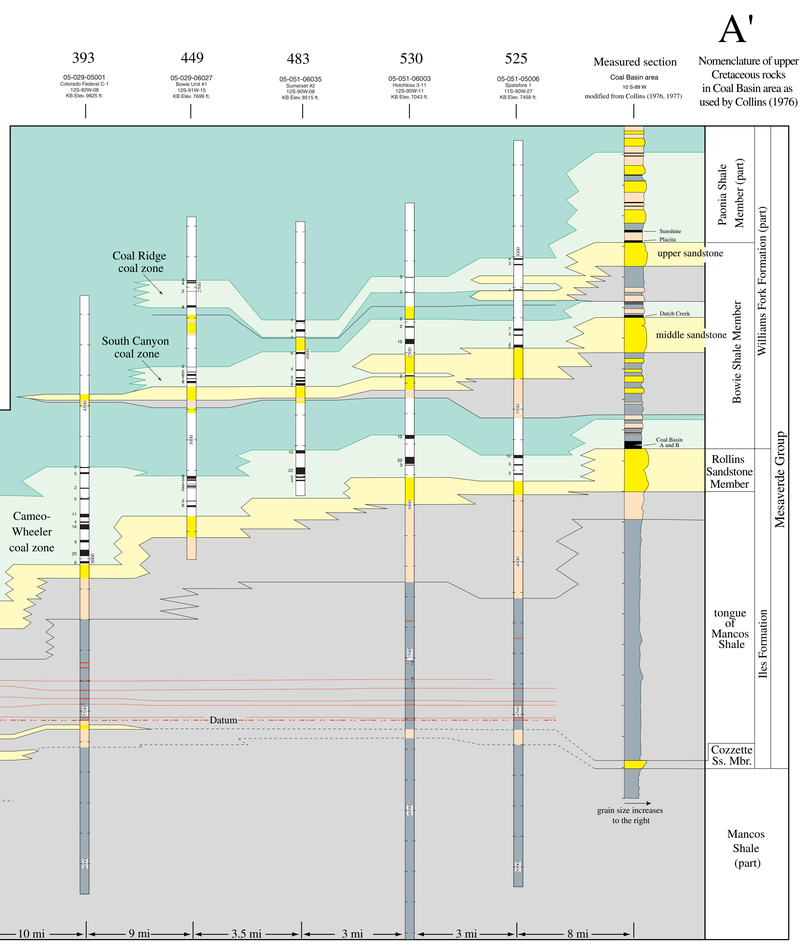

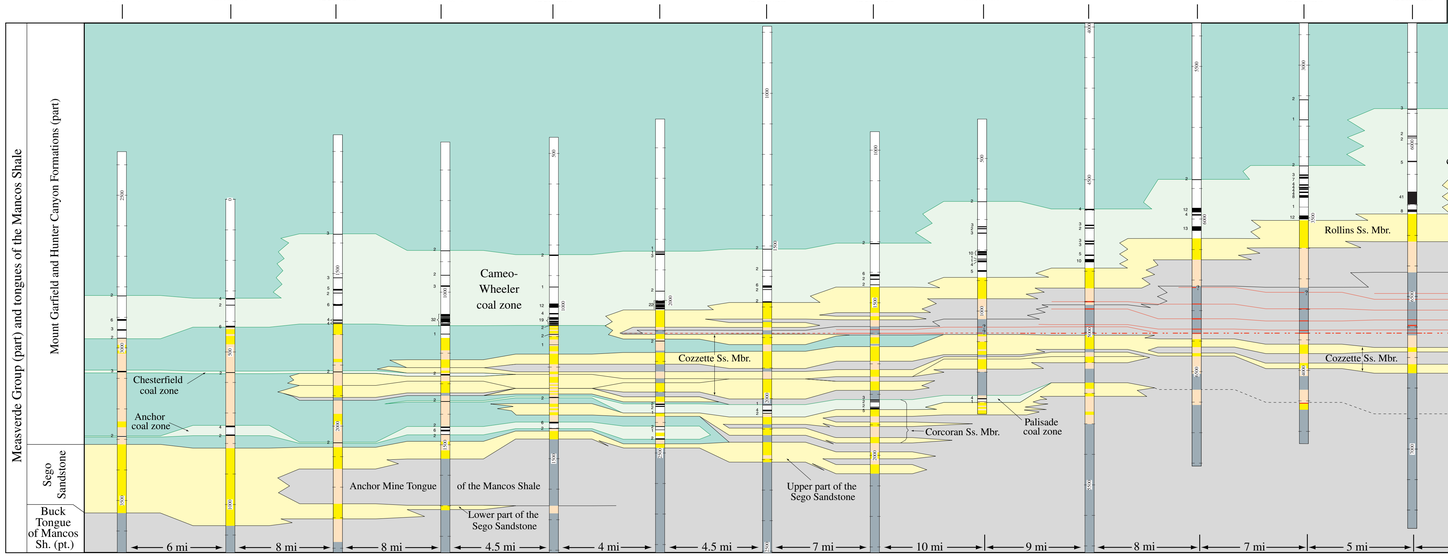

Figure C. Stratigraphy of continental and marine rocks in the Upper Cretaceous Mesaverde Group and Mesaverde Formation, along cross-section A-A', in the southern part of the Piceance Basin, Colorado. Location of cross section A-A' is shown in inset. The cross section trends nearly perpendicular to paleoshorelines of the Cretaceous Interior Seaway.

Investigations of the Distribution and Resources of Coal in the Southern Part of the Piceance Basin, Colorado

By
R.D. Hettinger, L.N.R. Roberts, and T.A. Gognat

Return to low-resolution version of plate